


File:Ellis-Martin House, 1197 E. Washington St., Petaluma, CA 5-31-2010 7-30-44 PM.JPG

From Wikimedia Commons, the free media repository



 **Download**
all sizes

 **Use this file**
on the web

 **Use this file**
on a wiki

 **Email a link**
to this file




Information
about reusing



Size of this preview: 800 × 504 pixels.



Original file (1,597 × 1,007 pixels, file size: 512 KB, MIME type: image/jpeg)

[Open in Media Viewer](#)

 This is an image of a place or building that is listed on the National Register of Historic Places in the United States of America. Its reference number is 06000915 (<http://focus.nps.gov/AssetDetail/NRIS/06000915>)
More images (https://tools.wmflabs.org/heritage/api/api.php?action=images&imcountry=us&imid=06000915&format=html&props=img_name)

Summary

Description	National Register of Historic Places listings in Sonoma County, California. Ellis-Martin House, 1197 E. Washington St., Petaluma, CA. Photographed from the driveway to the southeast of the building off of E. Washington St.
Date	31 May 2010
Source	Own work
Author	Sanfranman59

Camera location 38° 14′ 41.91″ N, 122° 37′ 48.15″ W  View this and other nearby images on: OpenStreetMap (<https://tools.wmflabs.org/wiwosm/osm-on-ol/commons-on-osm.php?zoom=16&lat=038.244976&lon=-122.630043>) - Google Earth (<https://tools.wmflabs.org/geocommons/earth.kml?latdegdec=038.244976&londegdec=-122.630043&scale=10000&commons=1>) 

Licensing

I, the copyright holder of this work, hereby publish it under the following licenses:



Permission is granted to copy, distribute and/or modify this document under the terms of the **GNU Free Documentation License**, Version 1.2 or any later version published by the Free Software Foundation; with no Invariant Sections, no Front-Cover Texts, and no Back-Cover Texts. A copy of the license is included in the section entitled *GNU Free Documentation License*.

This file is licensed under the Creative Commons Attribution-Share Alike 3.0 Unported (<https://creativecommons.org/licenses/by-sa/3.0/deed.en>), 2.5 Generic (<https://creativecommons.org/licenses/by-sa/2.5/deed.en>), 2.0 Generic (<https://creativecommons.org/licenses/by-sa/2.0/deed.en>) and 1.0 Generic (<https://creativecommons.org/licenses/by-sa/1.0/deed.en>) license.



You are free:

- **to share** – to copy, distribute and transmit the work
- **to remix** – to adapt the work


Under the following conditions:

- **attribution** – You must attribute the work in the manner specified by the author or licensor (but not in any way that suggests that they endorse you or your use of the work).
- **share alike** – If you alter, transform, or build upon this work, you may distribute the resulting work only under the same or similar license to this one.

You may select the license of your choice.

File history

Click on a date/time to view the file as it appeared at that time.

	Date/Time	Thumbnail	Dimensions	User	Comment
current	03:11, 26 June 2010		1,597 × 1,007 (512 KB)	Sanfranman59 (talk contribs)	

- You cannot overwrite this file.

File usage on Commons

The following page links to this file:

- User:Sanfranman59/NRHP California Sonoma

File usage on other wikis

The following other wikis use this file:

- Usage on en.wikipedia.org
 - National Register of Historic Places listings in Sonoma County, California

Metadata

This file contains additional information such as Exif metadata which may have been added by the digital camera, scanner, or software program used to create or digitize it. If the file has been modified from its original state, some details such as the timestamp may not fully reflect those of the original file. The timestamp is only as accurate as the clock in the camera, and it may be completely wrong.

Camera manufacturer	Canon
Camera model	Canon PowerShot A620
Exposure time	1/60 sec (0.016666666666667)
F-number	f/3.5
Date and time of data generation	19:30, 31 May 2010
Lens focal length	9.565 mm

Retrieved from "https://commons.wikimedia.org/w/index.php?title=File:Ellis-Martin_House,_1197_E._Washington_St.,_Petaluma,_CA_5-31-2010_7-30-44_PM.JPG&oldid=191884025"

Categories: Houses on the National Register of Historic Places in Sonoma County, California | Petaluma, California | Houses built in California in 1908

- This page was last modified on 1 April 2016, at 13:39.
- Text is available under the Creative Commons Attribution-ShareAlike License; additional terms may apply. By using this site, you agree to the Terms of Use and Privacy Policy.